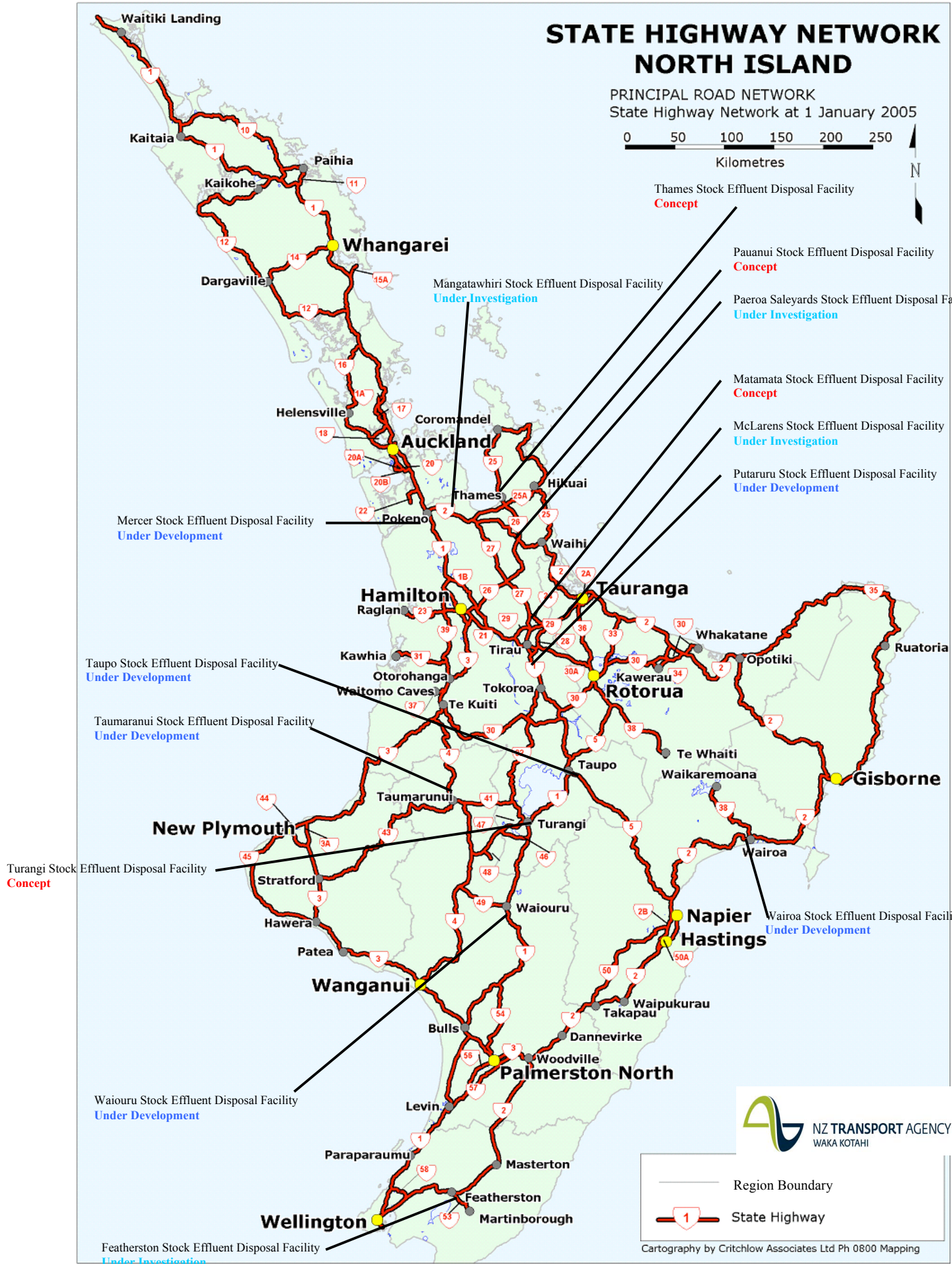
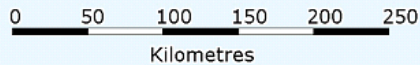


STATE HIGHWAY NETWORK NORTH ISLAND

PRINCIPAL ROAD NETWORK
State Highway Network at 1 January 2005



- Thames Stock Effluent Disposal Facility
Concept
- Pauanui Stock Effluent Disposal Facility
Concept
- Paeroa Saleyards Stock Effluent Disposal Facility
Under Investigation
- Matamata Stock Effluent Disposal Facility
Concept
- McLarens Stock Effluent Disposal Facility
Under Investigation
- Putaruru Stock Effluent Disposal Facility
Under Development

Mercer Stock Effluent Disposal Facility
Under Development

Taupo Stock Effluent Disposal Facility
Under Development

Taumaranui Stock Effluent Disposal Facility
Under Development

Turangi Stock Effluent Disposal Facility
Concept

Wairoa Stock Effluent Disposal Facility
Under Development

Waiouru Stock Effluent Disposal Facility
Under Development

Featherston Stock Effluent Disposal Facility
Under Investigation

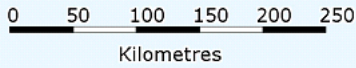
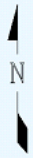


- Region Boundary
- State Highway


Cartography by Critchlow Associates Ltd Ph 0800 Mapping

STATE HIGHWAY NETWORK SOUTH ISLAND

PRINCIPAL ROAD NETWORK
State Highway Network at 1 January 2005



— Region Boundary

 State Highway

Cartography by Critchlow Associates Ltd Ph 0800 Mapping